



THE CAMPSIE FELS AND THE TROSSACHS



**Please note
this run starts from
Kilsyth G265 0AE**

The Galloway Motorcycle Club would like to thank the following for allowing reproduction of their work:

**Route and directions courtesy of JG Fergusson,
author *The Motorcyclist's Guide to Scotland*
published by Tarmap Press.
Available from www.tarmap.co.uk
© Map reproduced by kind permission of
Helen Stirling Maps.**

Entry Fee: Donation to our 1921 Pledge in support of
PoppyScotland or go to our JustGiving page
www.justgiving.com/fundraising/gallowaymcc


www.gallowaymcc.com

The Galloway Motorcycle Club Ltd


Road Run – Campsie Fells & Trossachs


Wednesday July 28th


In support of PoppyScotland's Centenary Year 1921-2021

-  **1** From the Coachman Hotel (G65 0SP) in Kilsyth, put the hotel on your left

-  **2** Head along Stirling Road for 400 yards

-  **3** Turn left, signed Carronbridge, onto Tak-Ma-Doon Road (4 miles)


-  **4** Turn left onto B818 and follow signs to Fintry (9 miles)


-  **5** Continue ahead on B818 to Killearn (7 miles)


-  **6** Just before the church turn right onto Station Road (1 mile)


-  **7** Turn right on roundabout onto A81 and follow signs to Aberfoyle (11 miles)


-  **8** Continue ahead in Aberfoyle onto B829 to T-junction (11 miles)


-  **9** Turn left for Inversnaid (4 miles) and right for Stronachlachar (800 yards)


-  **10** Return to Aberfoyle (11 miles)

-  **11** Turn left onto A821, signed Callander, to T-junction (13 miles)

-  **12** Turn right onto A84 to Callander (1 mile)

-  **13** Turn right onto A81, signed Glasgow (2 miles)

-  **14** Where main road bends right, continue ahead onto B822 to Thornhill, Kippen, Fintry and Lennoxton (23 miles)

-  **15** Turn right for Strathblane (5 miles) or left to return to Kilsyth (6 miles)

